



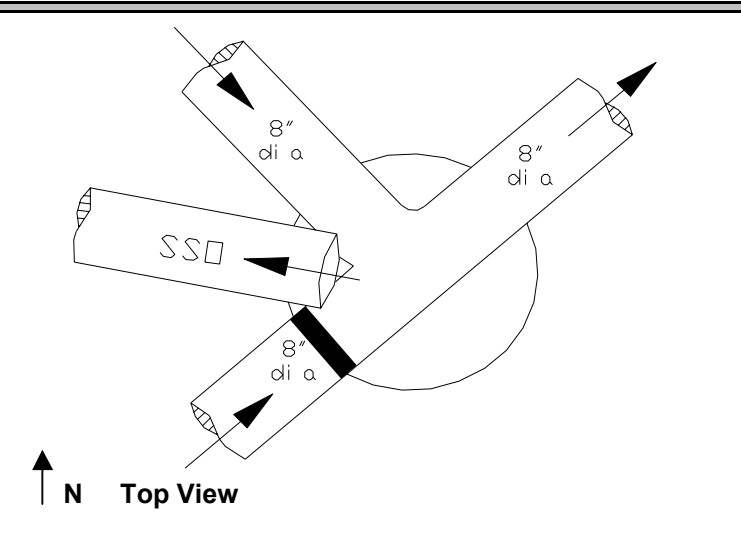
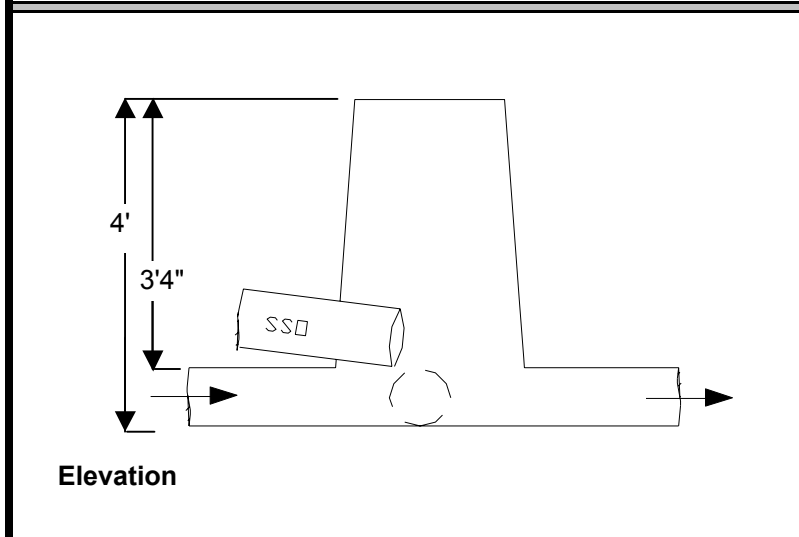
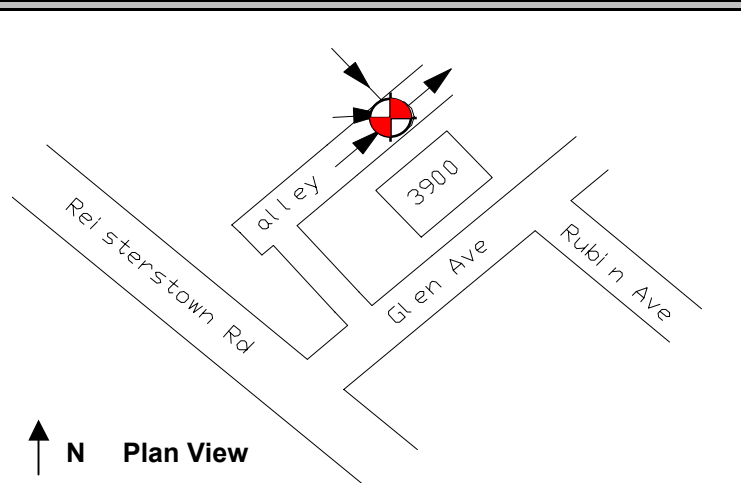
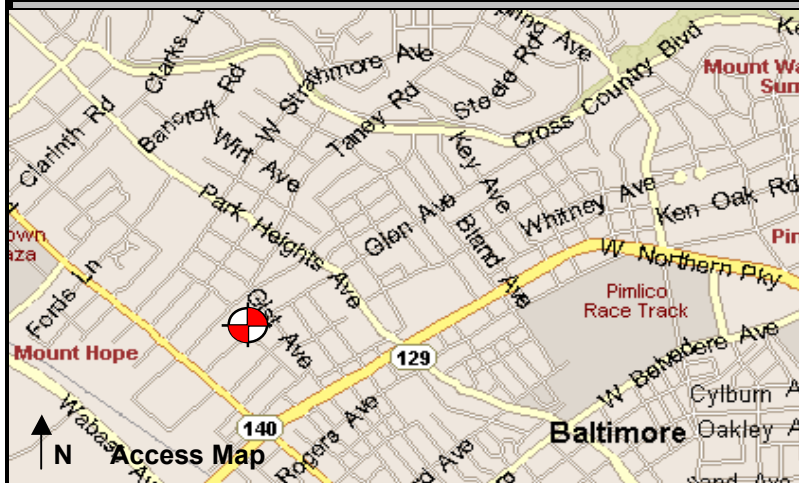
a division of ADS Corporation

# Baltimore SSO Site Investigation Report

FM Initials: DF

Project: Upper Jones Falls Collection Sys

Site Name:	03_32S	Monitor Series:	4000	Monitor S/N:	1193	Manhole #:	N/A	<b>Investigation Information:</b> Upstream Input: (L/S, P/S) N/A Upstream Manhole: N/A Downstream Manhole: N/A Depth of Flow: 0.25" Description of Site Hydraulics:  No abnormal conditions were observed.
Address / Location:	Alley behind 3900 Glen Ave	Map Page #:	1	Map Grid #:	1 UU <sub>1</sub>			
		Pipe Height:	8"	Pipe Width:	8"			
		IP Address:	N/A					
Access:	Drive	GPS Coords:	N DD.dddd	W DD.dddd				
			39 21.203	76 41.608				
Date/Time of Investigation:		6/26/2003 10:00						



<b>Manhole Information:</b>
Manhole Depth: 4'
Manhole Material / Condition: Brick / Good
Active Drop Connections? No

System Character:
<input checked="" type="checkbox"/> Residential
<input type="checkbox"/> Commercial
<input type="checkbox"/> Industrial

Notes:
--------

Legend:
Cast Iron Flap Valve
Sensor Location
N.T.S.- Not to scale

The monitoring period ended as of March 31, 2005.